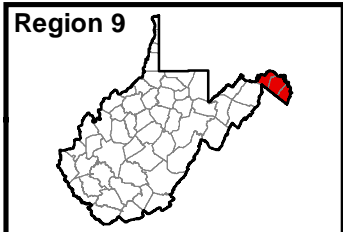




West Virginia Broadband Mapping Program Region 9 - No Broadband Coverage

Data as of 9/30/2011








Publications Policy:

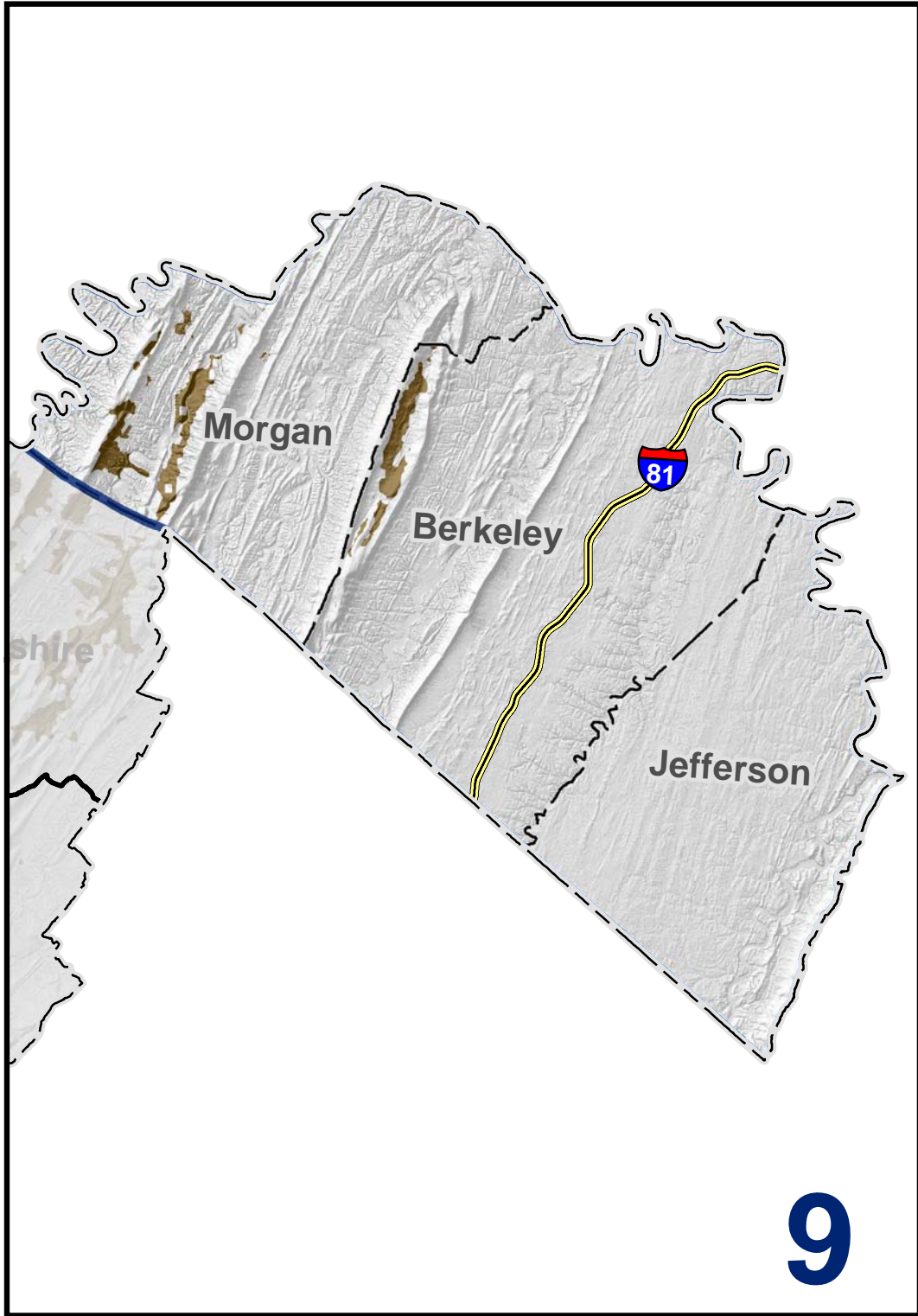
This publication represents interpretations of best available data made by professional geographers. As in all research work, professional interpretations may vary, and can change with advancements in both technology and data quality. This publication is offered as a service of the State of West Virginia; proper use of the information herein is the sole responsibility of the user.

Permission to reproduce this publication is granted if acknowledgement is given to the West Virginia Geological and Economic Survey.

Map Date: January 9, 2012
Projection: Transverse Mercator
Horizontal Datum: NAD 83
Coordinate System: UTMz18n
Map scale for full 8.5" x 11" display: 1:475,000

Legend

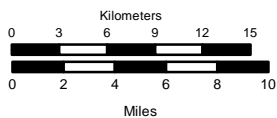
-  No Broadband Coverage
-  Commerce Planning & Development Regions
-  Counties
-  Interstates
-  US Highways



9



West Virginia Geological and Economic Survey
Mont Chateau Research Center
1 Mont Chateau Road
Morgantown, WV 26508-8079
Phone: (304) 594-2331
www.wvgs.wvnet.edu



www.wvbroadbandmap.org

