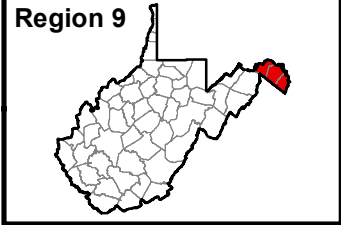




West Virginia Broadband Mapping Program Region 9 - Cable and FTTP

Data as of 6/30/2014








Publications Policy:

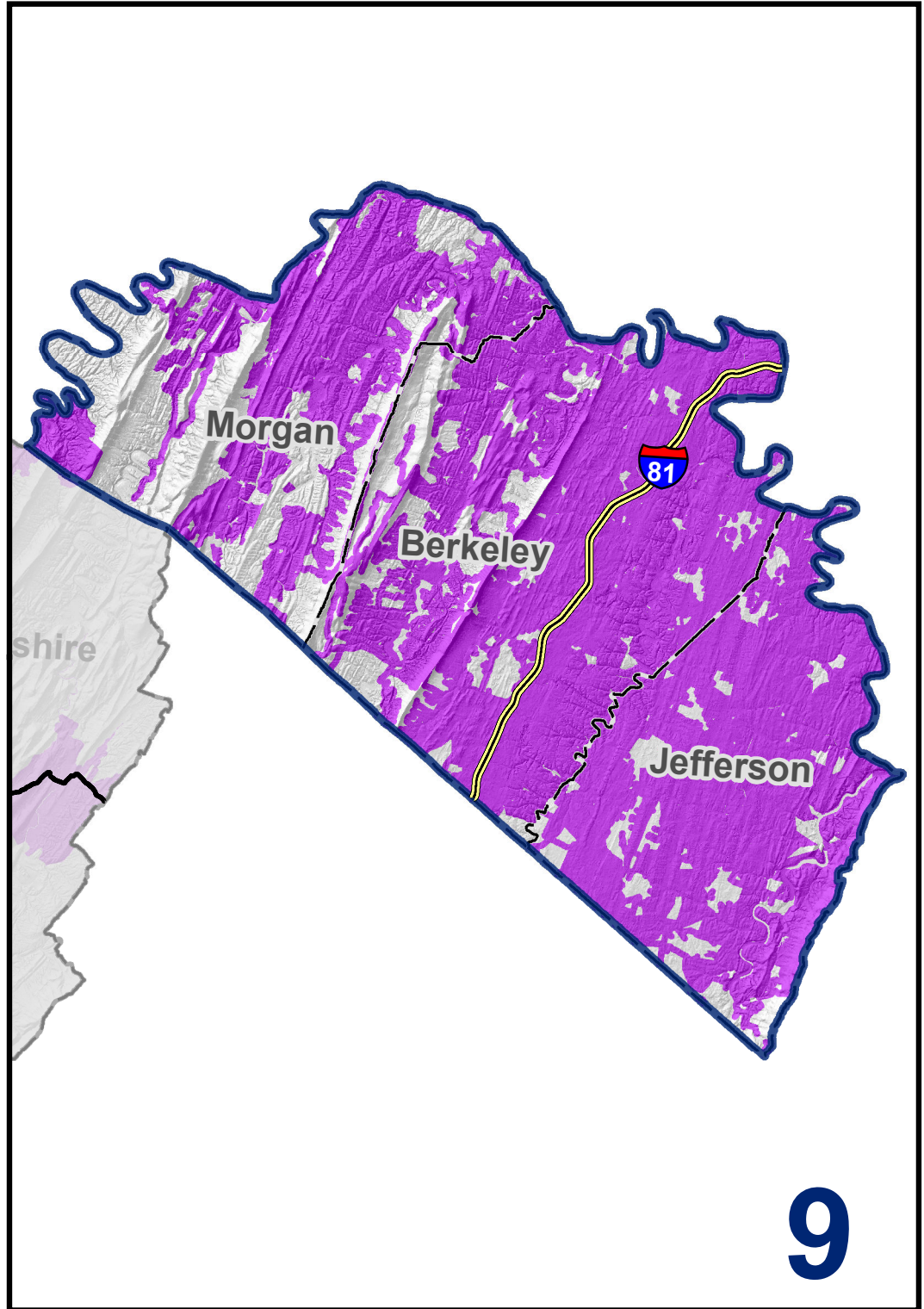
This publication represents interpretations of best available data made by professional geographers. As in all research work, professional interpretations may vary, and can change with advancements in both technology and data quality. This publication is offered as a service of the State of West Virginia; proper use of the information herein is the sole responsibility of the user.

Permission to reproduce this publication is granted if acknowledgement is given to the West Virginia Geological and Economic Survey.

Map Date: January 29, 2016
Projection: Transverse Mercator
Horizontal Datum: NAD 83
Coordinate System: UTMz18n
Map scale for full 8.5" x 11" display: 1:475,000

Legend

-  Cable and Fiber to the Premises (FTTP)
-  Commerce Planning & Development Regions
-  Counties
-  Interstates
-  US Highways



Legend



West Virginia Geological and Economic Survey
Mont Chateau Research Center
1 Mont Chateau Road
Morgantown, WV 26508-8079
Phone: (304) 594-2331
www.wvgs.wvnet.edu

www.wvbroadbandmap.org

