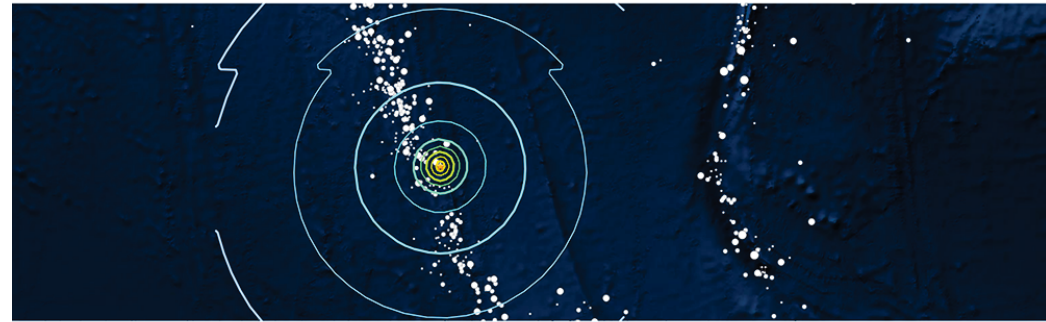


6.4 Mag., Macquarie Island, Antarctica - 6/4/2022

M 6.4 - west of Macquarie Island
 2022-06-04 13:17:48 (UTC) | 57.733°S 148.695°E | 10.0 km depth



Administrative Region

Data not available.

Nearby Places

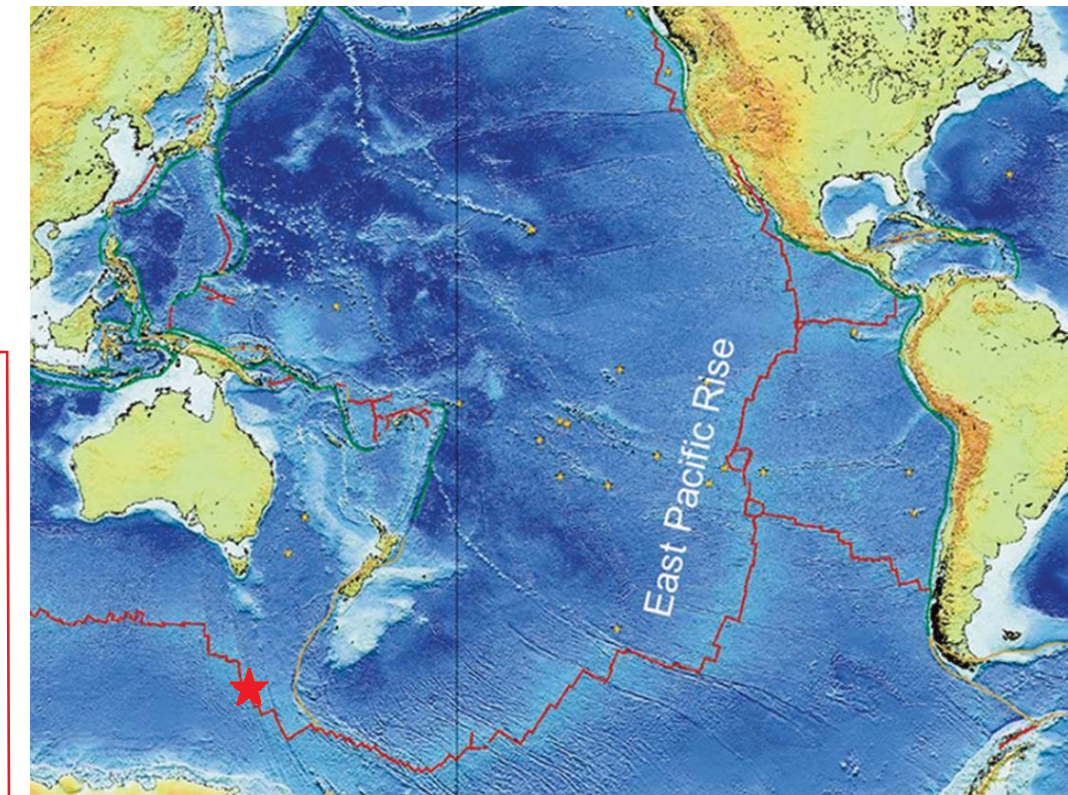
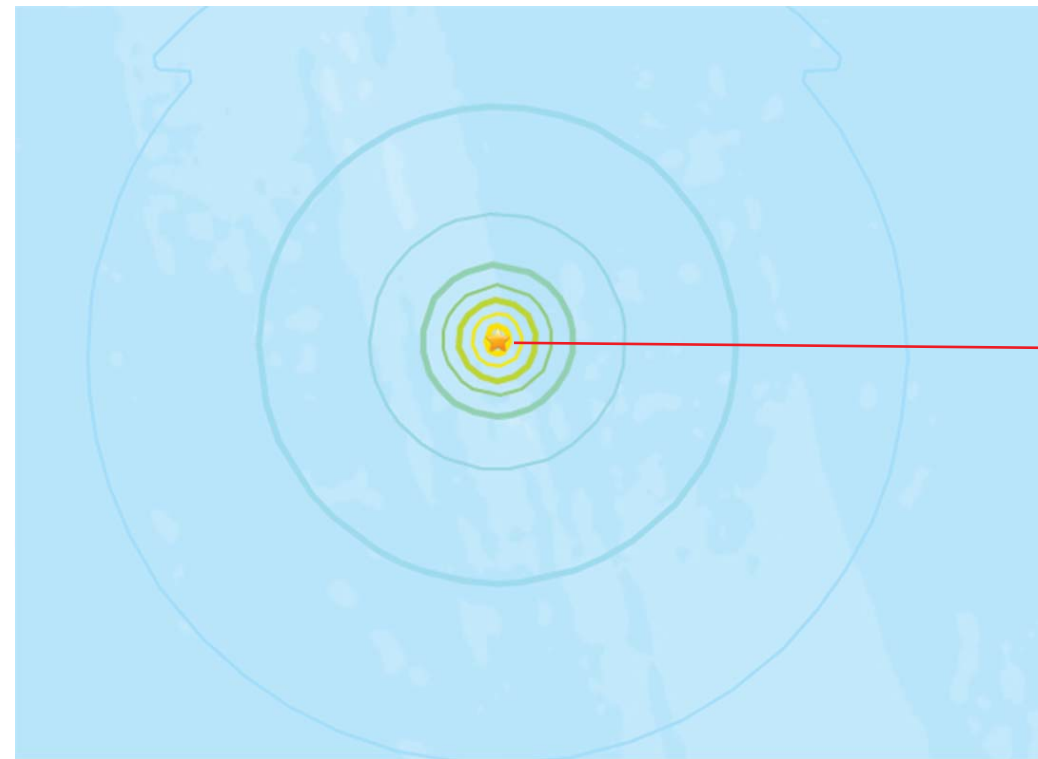
- Geoveston, Tasmania, Australia
1618.9 km (1006 mi) N
- Kingston, Tasmania, Australia
1637.7 km (1017.6 mi) N
- Sandy Bay, Tasmania, Australia
1646.7 km (1023.2 mi) N
- Hobart, Tasmania, Australia
1648.3 km (1024.2 mi) N
- Glenorchy, Tasmania, Australia
1653.6 km (1027.5 mi) N

- Population: 1262
- Population: 10154
- Population: 11727
- Population: 216656
- Population: 10647

Distance and direction from epicenter to nearby place. Nearby place information was automatically generated from [GeoNames](#). The list includes populated places, not necessarily cities. If this information is inaccurate, please consider [updating the GeoNames database](#).

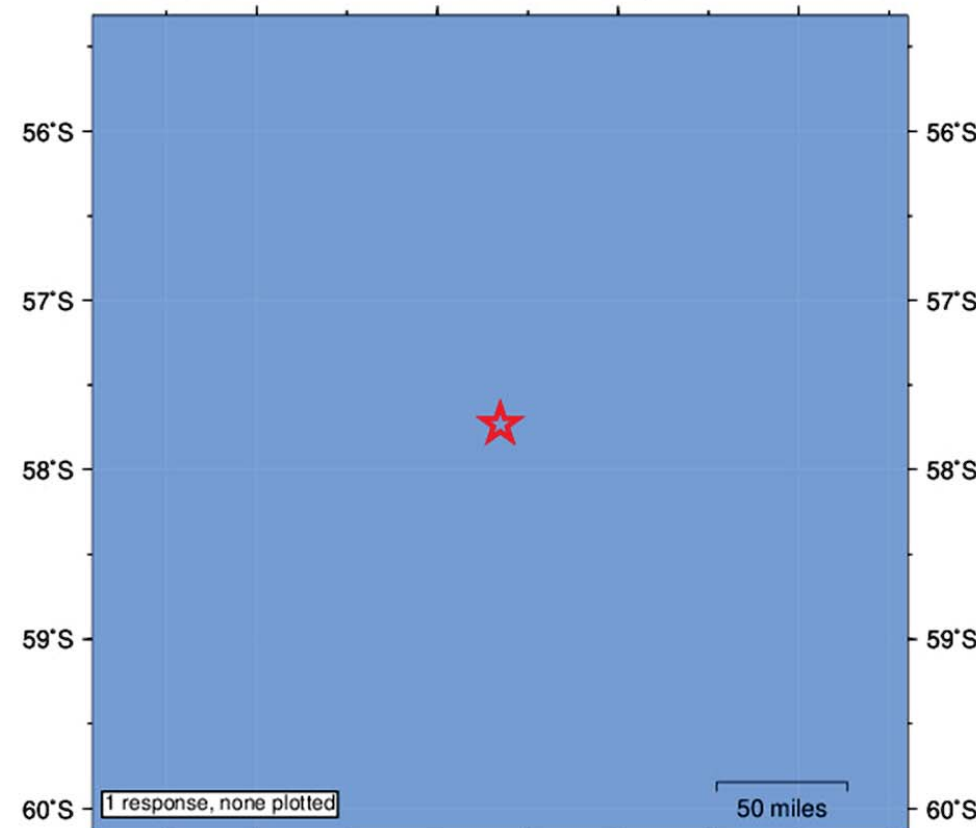
Tectonic Summary

Data not available.



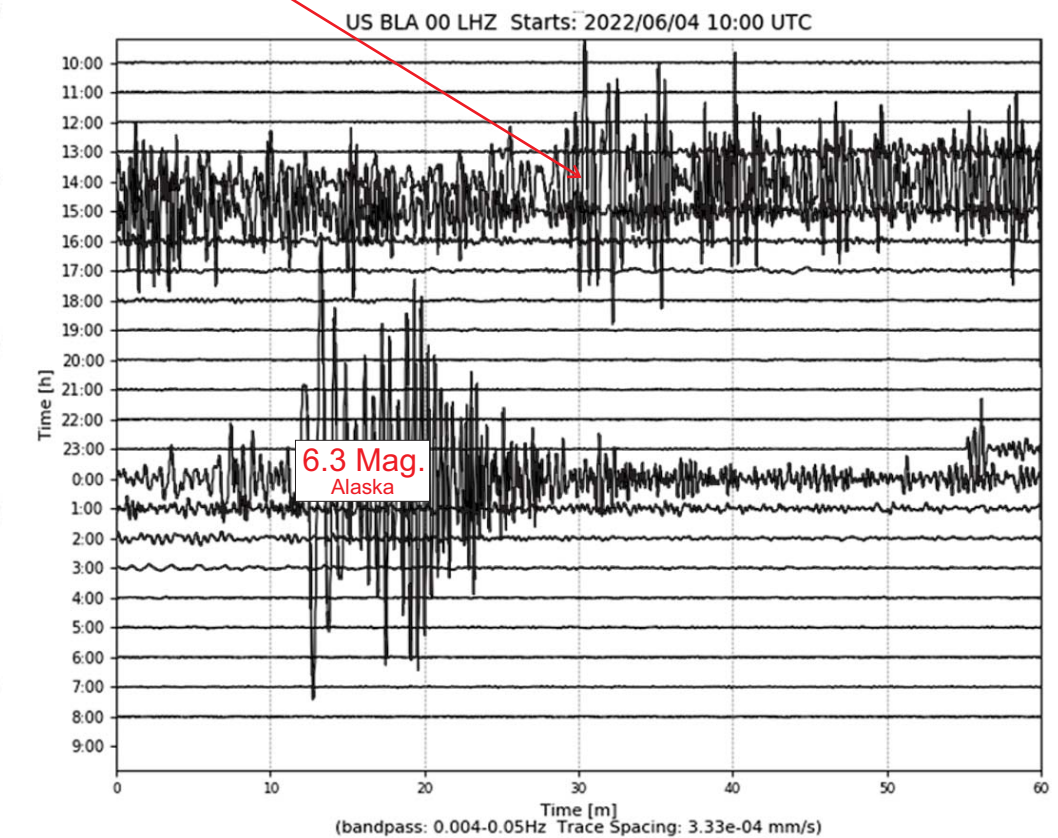
USGS Community Internet Intensity Map
 WEST OF MACQUARIE ISLAND

2022-06-04 13:17:48 UTC 57.7326S 148.6945E M6.4 Depth: 10 km ID:us7000hexr



SHAKING	Not felt	Weak	Light	Moderate	Strong	Very strong	Severe	Violent	Extreme
DAMAGE	none	none	none	Very light	Light	Moderate	Moderate/Heavy	Heavy	Very Heavy
INTENSITY	I	II-III	IV	V	VI	VII	VIII	IX	X+

Processed: Tue Jun 7 14:38:09 2022 vmdyl1



Large (6.4 Mag.), shallow (10 Km) offshore earthquake. Felt by one person.